


COMUNE DI MONTEPRANDONE
Provincia di Ascoli Piceno





PIANO COMUNALE DI EMERGENZA


Revisione_02


TAV. n. 05	CARTA UBICAZIONI CANCELLI RISCHIO IDROGEOLOGICO
SCALA: 1 : 5.000	
Ottobre 2022	


IL SINDACO Sig. SERGIO LOGGI	I TECNICI INCARICATI Dott.ssa Geol. SARA ABETI
IL SEGRETARIO Dott.ssa MARIA IMMACOLATA CASILLI	Dott. Geol. GIANLUIGI BARTOLINI

- 


Cancelli traffico
interdetto
- 

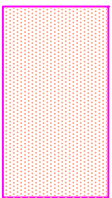
Tratti strada interdetto
al traffico
- 


Cancelli traffico
regolamentato
- 

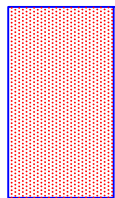
Tratti strada traffico
regolamentato
- 


Rete idrografica


- 

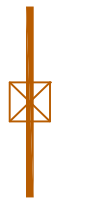
Area in frana a
rischio elevato
R3 - H3
- 

Area in frana non cartografate
- 

Area esondabile E3
- 

Area esondabile E4
- 

Superstrada
- 

Linea Ferroviaria
- 

Linea Elettrica AT

